

International Initiative for Promoting Political Economy
14th Annual Conference in Political Economy
Istanbul Bilgi University, Istanbul, 4-7 September 2024

Event venue

The IIPPE workshops and conference, including the plenary and panels will take place at Istanbul Bilgi University, santralistanbul campus, E2 Building. Situated on a green field of 118 decares on the shores of Haliç, on a former power plant built in the early 20th century, santralistanbul hosts cafés and restaurants, an energy museum, as well as modern art collections. The campus and buildings, including the conference building, are wheelchair accessible.

For more on santralistanbul, please visit <https://www.santralistanbul.org/en/>



Registration Desk

The registration desks will be in the entry hall of the E2 Building. On all four days of the event, the registration desks will be at their designated spot for participants to register and receive their benchmarks. Registration opens at 09.00 am every day and closes at 12.30 on the last day.

Lunch and Coffee Breaks

Lunch and coffee breaks will be held on campus.

Dinner and Night Life in Istanbul

Istanbul has a vibrant city center with plenty of opportunities for dinner and nightlife. Istanbul Bilgi University is effortlessly accessible from the major districts of İstanbul, namely Taksim, Şişhane, Karaköy as well as the Old City. For larger groups, we recommend making reservations in advance. Please check with your workshop convenors to ensure you know of any arrangements made for your group.

Internet Access

Wi-Fi is provided via Eduroam. Log in as you are at your home institution. If you cannot access Eduroam, please consult the registration desk.

IIPPE 2024 | Accommodation

The following is a list of suggested hotels. IIPPE is not in charge of accommodation booking. We kindly advise you to book directly with hotels.

Nippon Hotel [Website](#) | [Location](#)

Ramada by Wyndham Istanbul Golden Horn [Website](#) | [Location](#)

Ramada by Wyndham Istanbul Alibeyköy [Website](#) | [Location](#)

Lazzoni Hotel [Website](#) | [Location](#)

Mövenpick Hotel Istanbul Golden Horn [Website](#) | [Location](#)

Cartoon Hotel [Website](#) | [Location](#)

Gezi Hotel Bosphorus [Website](#) | [Location](#)

Gonen Hotel [Website](#) | [Location](#)

Novotel [Website](#) | [Location](#)

The Marmara Pera [Website](#) | [Location](#)

Troya Hotel Balat [Website](#) | [Location](#)

The Marmara Taksim [Website](#) | [Location](#)

The Pera Hotel [Website](#) | [Location](#)

Transportation and Directions in Istanbul

Below are the ticket prices for IstanbulCard's unlimited city pass. The IstanbulCard app is also available to download on AppStore and PlayStore. For more information: <https://www.istanbulkart.istanbul/OurCards>

Istanbul City Card Fee Table

Card Type	Pass Fee	+ Museum and Bosphorus Tour
1 Day Unlimited Pass	₺345	₺1910
3 Days Unlimited Pass	₺680	₺2245
5 Days Unlimited Pass	₺1350	₺2915
7 Days Unlimited Pass	₺1735	₺3300
15 Days Unlimited Pass	₺2610	₺4175
<i>Bosphorus Tour and Museums</i>	-	₺1635

Arriving at Istanbul Bilgi University, santralistanbul campus from the Sabiha Gökçen Airport (on the Anatolian Side)

Istanbul Bilgi University, santralistanbul campus is a 50 km ride from the Sabiha Gökçen International Airport, and the total taxi trip will cost approximately TRY 1000-1750 depending on traffic conditions and toll roads used. The trip will take about one hour by taxi or rental car. Please note that route suggestions may change at the date of the actual trip.

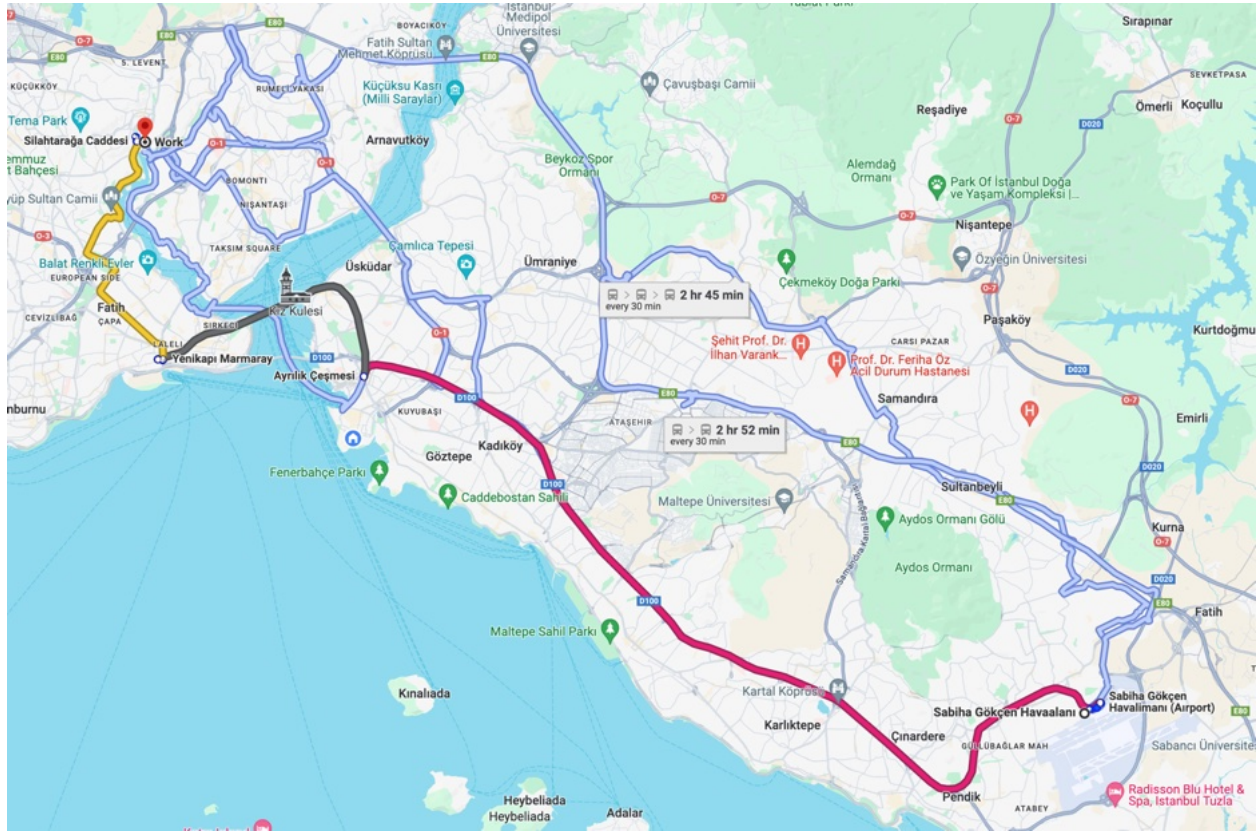
Map 1. From Sabiha Gökçen Airport to Istanbul Bilgi University, santralistanbul campus by Taxi or Rental Car

<https://www.google.com/maps/dir/Sanayi,+Sabiha+G%C3%B6k%C3%A7en+International+Airport,+Pendik%2F%C4%B0stanbul/41.0665482,28.9452185/@41.0051405,28.9821353,11z/data=!3m1!4b1!4m14!4m13!1m5!1m1!1s0x14cadbcbf424a153:0xacefca4d8098da74!2m2!1d29.3151662!2d40.9085183!1m0!2m3!6e0!7e2!8j1725447000!3e0!5i1?entry=ttu>



Map 2. From Sabiha Gökçen Airport to Istanbul Bilgi University, santralistanbul campus by Public Transportation

There are various ways to get to Istanbul Bilgi University by public transportation.



1) M4 metro line – Marmaray – IETT bus lines

The recommended way of using public transport from the Sabiha Gökçen Airport to Istanbul Bilgi University is to take the M4 metro line towards Kadıköy and depart at Ayrılıkçeşmesi.

[https://www.google.com/maps/dir/Sanayi,+Sabiha+G%C3%B6k%C3%A7en+International+Airport+\(SAW\),+Pendik%2F%C4%B0stanbul/Rasimpa%C5%9Fa,+Ayr%C4%B1l%C4%B1k+%C3%87e%C5%9Fmesi,+Ayr%C4%B1l%C4%B1k+%C3%87e%C5%9Fme+Soka%C4%9F%C4%B1,+Kad%C4%B1k%C3%B6y%2F%C4%B0stanbul/@40.9425195,29.0904514,12z/data=!3m1!4b1!4m14!4m13!1m5!1m1!1s0x14cadbcbf424a153:0xacefca4d8098da74!2m2!1d29.3151662!2d40.9085183!1m5!1m1!1s0x14cab86cc9f50cdb:0xa80a9ce0636948d2!2m2!1d29.0307354!2d41.0002092!3e3?entry=ttu](https://www.google.com/maps/dir/Sanayi,+Sabiha+G%C3%B6k%C3%A7en+International+Airport+(SAW),+Pendik%2F%C4%B0stanbul/Rasimpa%C5%9Fa,+Ayr%C4%B1l%C4%B1k+%C3%87e%C5%9Fmesi,+Ayr%C4%B1l%C4%B1k+%C3%87e%C5%9Fme+Soka%C4%9F%C4%B1,+Kad%C4%B1k%C3%B6y%2F%C4%B0stanbul/@40.9425195,29.0904514,12z/data=!3m1!4b1!4m14!4m13!1m5!1m1!1s0x14cadbcbf424a153:0xacefca4d8098da74!2m2!1d29.3151662!2d40.9085183!1m5!1m1!1s0x14cab86cc9f50cdb:0xa80a9ce0636948d2!2m2!1d29.0307354!2d41.0002092!3e3?entry=ttu)

Transfer at Ayrılıkçeşmesi to Marmaray towards the Halkalı direction and take off at Yenikapı.

<https://www.google.com/maps/dir/Rasimpa%C5%9Fa,+Ayr%C4%B1l%C4%B1k+%C3%87e%C5%9Fmesi,+Ayr%C4%B1l%C4%B1k+%C3%87e%C5%9Fme+Soka%C4%9F%C4%B1,+Kad%C4%B1k%C3%B6y%2F%C4%B0stanbul/Yenikap%C4%B1+Marmaray,+Aksaray,+Fatih%2F%C4%B0stanbul/@41.0130642,28.9705376,14z/data=!3m1!4b1!4m14!4m13!1m5!1m1!1s0x14cab86cc9f50cdb:0>

<https://www.google.com/maps/dir/41.068733,28.9441535/@41.0546156,28.9021603,12.68z/data=!4m9!4m8!1m5!1m1!1s0x14cab980ac981ba1:0x578e48fa3acffe3a!2m2!1d28.95324!2d41.00606!3e3?entry=ttu>

From Yenikapı, you can take the IETT bus numbered “50Y” and take off at the “Silahtarağa Caddesi” bus stop.

<https://www.google.com/maps/dir/Yenikap%C4%B1+Marmaray,+Aksaray,+Fatih%2F%C4%B0stanbul/41.068733,28.9441535/@41.0546156,28.9021603,12.68z/data=!4m9!4m8!1m5!1m1!1s0x14cab980ac981ba1:0x578e48fa3acffe3a!2m2!1d28.95324!2d41.00606!1m0!3e3?entry=ttu>

2) M4 Metro line – Kadıköy-Karaköy-Eminönü boat – T5 tram line

If you prefer a more pleasant trip to İstanbul Bilgi University, you should opt for this route. Take the M4 metro line from the Sabiha Gökçen International Airport to Kadıköy.

<https://www.google.com/maps/dir/40.9064645,29.3108995/Cafera%C4%9Fa,+Turyol+Yeni+Kad%C4%B1k%C3%B6y+%C4%B0skelesi,+Vapur+%C4%B0skelesi+Sk.+No:9%2F5,+34425+Kad%C4%B1k%C3%B6y%2F%C4%B0stanbul/@40.9251667,29.104303,11.67z/am=t/data=!4m9!4m8!1m0!1m5!1m1!1s0x14cac6b1df521abb:0xdd9cd08fe8b9c649!2m2!1d29.0226643!2d40.992966!3e3?entry=ttu>

Transfer in Kadıköy to the Kadıköy-Karaköy-Eminönü Boat at the Turyol New Pier and depart at Eminönü Turyol Pier.

<https://www.google.com/maps/dir/Kad%C4%B1k%C3%B6y/R%C3%BCstem+Pa%C5%9Fa,+Emin%C3%B6n%C3%BC+T5+Tramvay+Dura%C4%9F%C4%B1,+Emin%C3%B6n%C3%BC,+Fatih%2F%C4%B0stanbul/@41.0077911,28.9759212,14z/data=!3m1!4b1!4m14!4m13!1m5!1m1!1s0x14cab85d4b62176d:0x3ccff005be6f45fd!2m2!1d29.022921!2d40.992824!1m5!1m1!1s0x14cab95d9eb99b8b:0x10c511cb72cccd44!2m2!1d28.9702204!2d41.0181607!3e3?entry=ttu>

Transfer to T5 tram line and depart at the Üniversite station.

<https://www.google.com/maps/dir/R%C3%BCstem+Pa%C5%9Fa,+Emin%C3%B6n%C3%BC+T5+Tramvay+Dura%C4%9F%C4%B1,+Emin%C3%B6n%C3%BC,+Fatih%2F%C4%B0stanbul/41.0686446,28.9439839/@41.0435089,28.9010194,13z/am=t/data=!3m1!4b1!4m9!4m8!1m5!1m1!1s0x14cab95d9eb99b8b:0x10c511cb72cccd44!2m2!1d28.9702204!2d41.0181607!1m0!3e3?entry=ttu>

3) HAVABUS - M2 metro line -T5 tram line (recommended)

After landing at the airport, white Havabus shuttles are parked in front of terminal exits on the arrival floor. You can use Havabus to go to Taksim Avenue. The road takes approximately 1.5 hours, and this period may vary according to the traffic density. The last stop for Taksim is the Divan Hotel. After arriving in Taksim, you can use the M2 metro line (Yenikapı direction).

After 3 stops, get off at the Haliç station. Finally, after walking the Haliç Bridge towards Eminönü, take the T5 tram from Küçükpazar station to the Üniversite station.

*Havabus service hours are given below, which may be subject to change. For more information, please visit: <https://www.havabus.com/>

Departure hour for Taksim Airport - Sabiha Gökçen;

03:30	04:00	04:30
05:00	05:30	06:00
06:30	07:00	07:30
08:00	08:30	09:00
09:30	10:00	10:30
11:00	11:30	12:00
12:30	13:00	13:30
14:00	14:30	15:00
15:30	16:00	16:30
17:00	17:30	18:00
18:30	19:00	19:30
20:00	20:30	21:00
21:30	22:00	

Departure hour for Sabiha Gökçen Airport - Taksim;

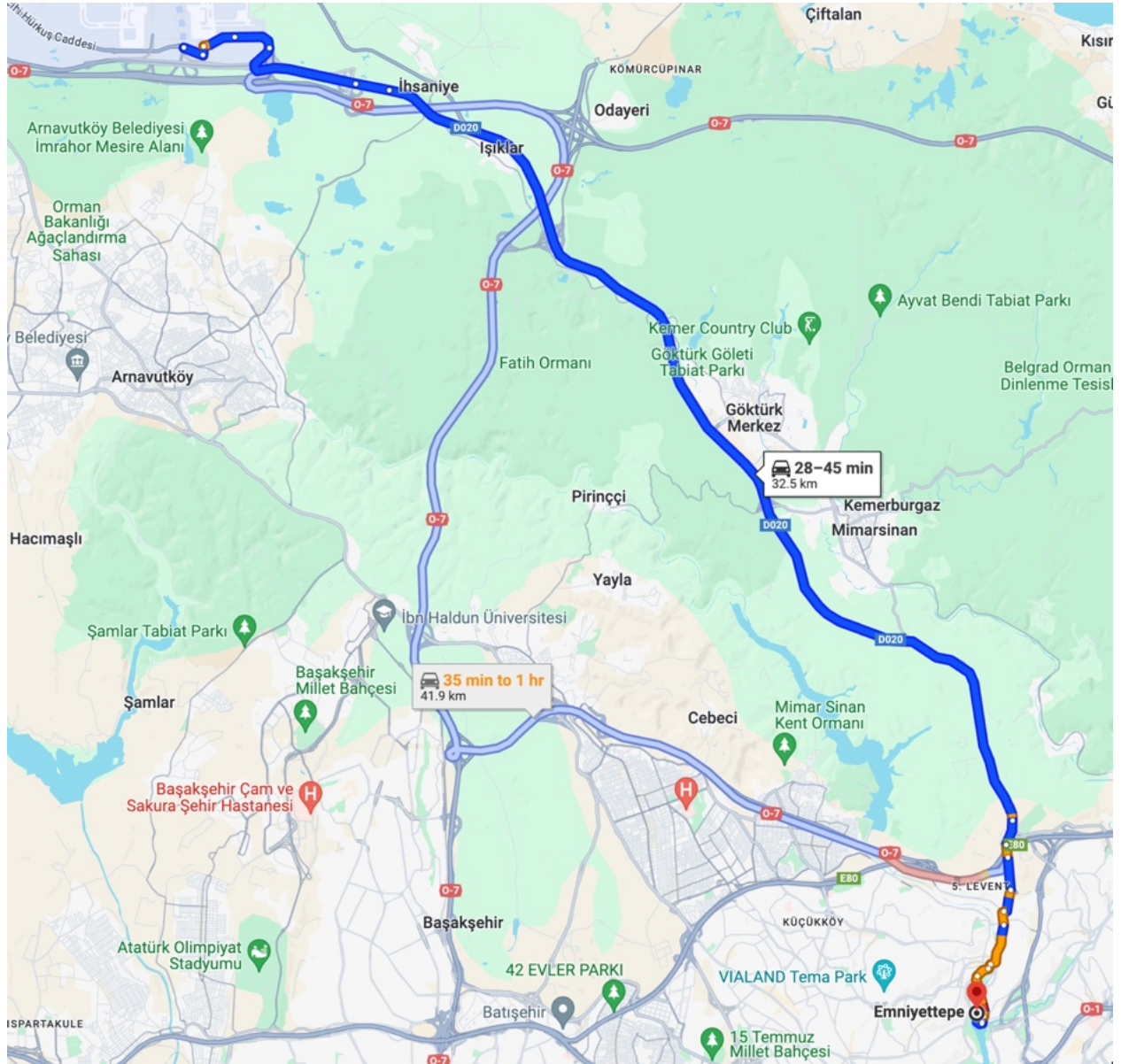
06:30	07:00	07:30
08:00	08:30	09:00
09:30	10:00	10:30
11:00	11:30	12:00
12:30	13:00	13:30
14:00	14:30	15:00
15:30	16:00	16:30
17:00	17:30	18:00
18:30	19:00	19:30
20:00	20:30	21:00
21:30	22:00	22:30
23:00	23:30	00:00
00:30		

Arriving at Istanbul Bilgi University, santralistanbul campus from the Istanbul Airport (on the European Side)

Istanbul Bilgi University, santralistanbul campus is a 30 to 40 km ride from the Istanbul Airport depending on the route taken, and the total taxi trip will cost approximately TRY 750-1250 depending on traffic conditions and toll roads used, and the trip will take about 40 to 70 minutes taxi or rental car. Please note that route suggestions may change at the date of the actual trip.

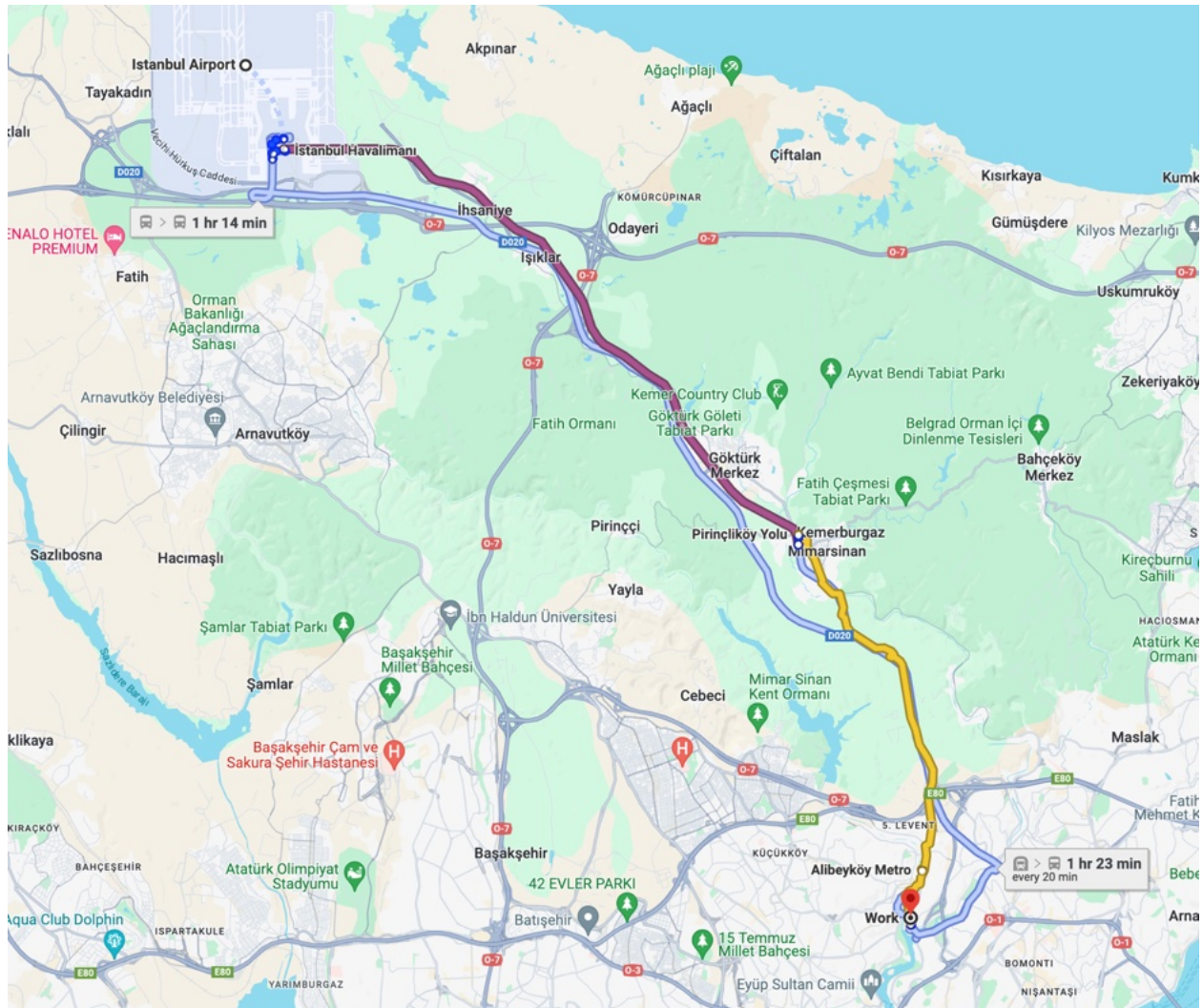
<https://www.google.com/maps/dir/Istanbul+Arpt,+Tayakad%C4%B1n,+Terminal+Caddesi+No:1,+34283+Arnavutk%C3%B6y%2F%C4%B0stanbul/41.0665482,28.9452185/@41.0866142,28.9105366,14.54z/data=!4m13!4m12!1m5!1m1!1s0x409ffff60abc95a9:0x380ce02cc824e506!2m2!1d28.7301397!2d41.2768187!1m0!2m3!6e0!7e2!8j1725447000!3e0?entry=ttu>

Map 1. From Istanbul Airport to Istanbul Bilgi University, santralistanbul campus by Taxi



Map 2. From Istanbul Airport to Istanbul Bilgi University, santralistanbul campus by Public Transportation

<https://www.google.com/maps/dir/Tayakad%C4%B1n,+Istanbul+Airport,+Terminal+Caddesi,+Arnavutk%C3%B6y%2F%C4%B0stanbul/Bilgi+University,+Emniyettepe+Mh.,+Kaz%C4%B1m+Karabekir+Cd.+No:+2%2F13,+34060+%C4%B0stanbul%2FEy%C3%BCp%2F%C4%B0stanbul,+Turkey/@41.1697181,28.7706749,12z/data=!3m1!4b1!4m15!4m14!1m5!1m1!1s0x409ffff60abc95a9:0x380ce02cc824e506!2m2!1d28.7301397!2d41.2768187!1m5!1m1!1s0x14cab0ce099c5d49:0x9f665fc172ad4624!2m2!1d28.9467185!2d41.0677587!3e3!5i5?entry=ttu>



1) HAVAİST – M2 metro line - T5 tram line (recommended)

After landing at Istanbul Airport, HavaİST shuttles are parked in front of terminal exits on the arrival floor. You can use HavaİST to go to Taksim Avenue. After arriving in Taksim, you can use the M2 metro line (Yenikapı direction).

After 3 stops, get off at Haliç station. Finally, after walking the Haliç Bridge towards Eminönü, take the T5 tram from Küçükpazar station to the Üniversite station.

**The service hours of Havaist are given below and may be subject to change. For more information, please visit: <https://www.hava.ist/sefer-saatleri.php?lang=en>*

2) M11 metro line - M2 metro line - T5 tram line

Take the M11 metro line and depart at the Gayrettepe station. Transfer to the M2 metro line (Yenikapı direction).

After 3 stops, get off at Haliç station. Finally, after walking the Haliç Bridge towards Eminönü, take the T5 tram from Küçükpazar station to the Üniversite station.

